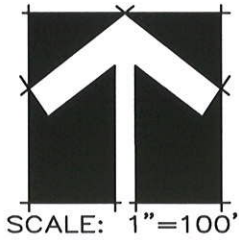


EXHIBIT TO ACCOMPANY FIELD NOTES:  
**0.50 ACRE OUT OF THE THOMAS G. STUART  
 SURVEY No. 6, ABSTRACT No. 689**

NORTHWEST CORNER OF  
 REMAINDER OF WDP, LTD. TRACT  
 DOC. NO. 2002120519 BEARS  
 N 62°29'23" W 2045.81'




BEARINGS BASED ON TEXAS STATE  
 PLANE COORDINATE SYSTEM  
 (CENTRAL ZONE) NAD 83 (93)

REMAINDER OF WDP, LTD.  
 DOC. NO. 2002120519  
 O.P.R.T.C.

**POINT OF  
 BEGINNING**

0.50 ACRE PORTION  
 OF 25' P.U.E.  
 DOC. NO. 2003211530

REMAINDER OF WDP, LTD.  
 DOC. NO. 2002120520  
 O.P.R.T.C.



LINE TABLE		
NUMBER	DIRECTION	DISTANCE
L1	S 62°20'47" E	162.15'
L2	S 62°26'27" E	57.85'
L3	N 62°25'25" W	25.00'
L4	N 62°21'44" W	195.00'
L5	N 27°34'35" E	15.00'

REMAINDER OF  
 25' P.U.E. (#2003211530)



**Castleberry Surveying, Ltd.**

3613 Williams Drive, Suite 903 — Georgetown, Texas 78628  
 (512) 930-1600 / (512) 930-9389 fax  
 www.castleberrysurveying.com

SHEET

1 OF 2

**FIELD NOTES**

JOB NO: 0584-27

DATE: JULY 15, 2010

PAGE: 2 of 2

**0.50 ACRES**

Being 0.50 acres out of the Thomas G. Stuart Survey No. 6, Abstract No. 689, and being a portion of that tract described as approximately 150.65 acres in a General Warranty Deed granted to WDP, Ltd., a Texas limited partnership, dated June 20, 2002 and recorded as Doc. No. 2002120520, Official Public Records, Travis County, Texas, and being a portion of that tract described as approximately 205.53 acres in a General Warranty Deed granted to WDP, Ltd., a Texas limited partnership, dated June 20, 2002 and recorded as Doc. No. 2002120519, said Official Public Records, and further described by metes and bounds as follows :

**BEGINNING:** at a calculated point in the north line of said WDP, Ltd. (2002120519) tract from which a 1/2" iron pin found for the northwest corner of said WDP, Ltd. (2002120519) tract bears N 62°29'23" W 2045.81 feet;

**THENCE:** S 62°20'47" E 162.15 feet with the north line of said WDP, Ltd. (2002120519) tract to an "X" found in a limestone monument for the northeast corner of said WDP, Ltd. (2002120519) tract and the northwest corner of said WDP, Ltd. (2002120520) tract;

**THENCE:** S 62°26'27" E 57.85 feet with the north line of said WDP, Ltd. (2002120520) tract to a calculated point;

**THENCE:** into said WDP, Ltd. (2001120520) tract S 27°34'35" W 760.60 feet to a calculated point;

**THENCE:** N 62°25'25" W 25.00 feet to a calculated point for the southwest corner of this tract;

**THENCE:** N 27°34'35" E 745.59 feet to a calculated point at an interior "ell" corner,


**THENCE:** continuing across said WDP, Ltd. (2002120520) tract N 62°21'44" W at 32.82 feet passing the common deed line for said WDP, Ltd. (2002120519) tract and said WDP, Ltd. (2002120520) tract, in all 195.00 feet to a calculated point;

**THENCE:** N 27°43'35" E 15.00 feet to the Point of Beginning.

Bearings cited hereon are based on Texas State Plane Coordinate System (Central Zone) NAD 83 (93).

*CC* 7/16/10

Clyde C. Castleberry, Jr., R.P.L.S. No. 4835  
Castleberry Surveying, Ltd.  
3613 Williams Drive, Suite 903  
Georgetown, Texas 78628



CCC/jrb