

## TEMPORARY CONSTRUCTION EASEMENT PURCHASE AGREEMENT

This Purchase Agreement (this “Agreement”) is made and entered into by and between the **CITY OF PFLUGERVILLE, TEXAS**, a Texas home rule municipality (“Grantee”), and **DANNY CHARLES HAMMETT AND WIFE, BONNIE HAMMETT, AUBREY DON HAMMETT AND WIFE, KAROL HAMMETT, and GAIL HAMMETT AS TO A LIFE ESTATE** (“Grantor”), hereafter collectively referred to as the “Parties,” upon the premises and for the purposes set out herein and is effective as stated in this Agreement.

### INTRODUCTION

A. Grantor is the current owner thereof of a 4.044 ACRE TRACT, BEING A PORTION OF THE REMAINDER OF A 14.57 ACRE TRACT CONVEYED TO GAIL HAMMETT BY QUITCLAIM DEED DATED MARCH 2, 2010, AS RECORDED IN DOCUMENT NO. 2011084641, OFFICIAL PUBLIC RECORDS, TRAVIS COUNTY, TEXAS, AND BEING DESCRIBED IN VOLUME 4908, PAGE 2160, DEED RECORDS, TRAVIS COUNTY, TEXAS.

B. Grantee requires the use of portions of this tract for a Temporary Construction Easement (**Exhibit “A-1”**) for the Secondary Colorado Raw Water Line Project hereafter collectively referred to as the “Easement.”

C. Grantor is willing to convey and Grantee to purchase the Temporary Construction Easement rights for **\$67,722.00**.

NOW, THEREFORE, in exchange for the mutual promises provided herein, the Parties agree as follows:

#### I.

*Purchase and Sale Agreement.* For the Purchase Price, Grantor agrees to grant a Temporary Construction Easement to Grantee, and Grantee agrees to pay Grantor for a Temporary Construction Easement as described in **Exhibit “A-1”** to facilitate the construction of Public infrastructure, which shall include use of the Easement Property for access, construction staging and storage, and other construction activities for that certain City of Pflugerville Secondary Colorado Raw Water Line Project. The promises by Grantee and Grantor stated in this contract are the consideration for the formation of this contract. The obligation of the Grantee contained in this agreement is conditional on City Council of Pflugerville’s approval and acceptance of the Easement. In the event the City Council does not approve the acceptance of the Easement, Grantee shall pay Grantor \$100.00, as consideration for Grantor’s agreement to the condition on closing and shall return to Grantor all original documents, unfiled with the County, at Grantee’s expense.

#### II.

*The Purchase Price.* **Sixty-Seven Thousand Seven Hundred Twenty-Two and No/Dollars (\$67,722.00)** to be paid at closing.

### III.

*The Property.* A Temporary Construction Easement over and across, under and through a 4.044-acre tract of land BEING A PORTION OF THE REMAINDER OF A 14.57 ACRE TRACT CONVEYED TO GAIL HAMMETT BY QUITCLAIM DEED DATED MARCH 2, 2010, AS RECORDED IN DOCUMENT NO. 2011084641, OFFICIAL PUBLIC RECORDS, TRAVIS COUNTY, TEXAS, AND BEING DESCRIBED IN VOLUME 4908, PAGE 2160, DEED RECORDS, TRAVIS COUNTY, TEXAS, as more particularly described in **Exhibit “A-1”**, attached hereto and incorporated by reference for all purposes.

### IV.

*Easement Instrument.* The Instrument of Conveyance shall be in substantial conformance with the form and substance as stated in the Temporary Construction Easement (**Exhibit “A-1”**) attached hereto and incorporated by reference for all purposes.

### V.

*Term.* The TCE granted herein shall terminate automatically upon completion of the construction of the Public infrastructure included in Grantee’s Public infrastructure project, or November 30, 2026, whichever occurs first.

### VI.

#### *Miscellaneous.*

- A. *Closing Date.* The parties shall close on this transaction within 30 days of City Council’s approval and acceptance of the Easement.
- B. *Notice.* Any notice given under this Agreement must be in writing and may be given: (i) by depositing it in the United States mail, certified, with return receipt requested, addressed to the party to be notified and with all charges prepaid; (ii) by depositing it with Federal Express or another service guaranteeing “next day delivery”, addressed to the party to be notified and with all charges prepaid; (iii) by personally delivering it to the party, or any agent of the party listed in this Agreement; or (iv) by facsimile with confirming copy sent by one of the other described methods of notice set forth. Notice by United States mail will be effective on the earlier of the date of receipt or three (3) days after the date of mailing. Notice given in any other manner will be effective only when received. For purposes of notice, the addresses of the parties will, until changed as provided below, be as follows:

Grantee:

City of Pflugerville  
Attn: Serenian Breland, City Manager  
100 East Main Street  
Pflugerville, Texas 78660



Grantor: Danny Charles Hammett  
1901 CR 305  
Jarrell, TX 76537

Aubrey Don Hammett  
P.O. Box 753  
Thorndale, TX 76577

Gail Hammett  
5307 Gregg Lane  
Manor, TX 78653-4030

- C. *Severability; Waiver.* If any provision of this agreement is illegal, invalid, or unenforceable, under present or future laws, it is the intention of the parties that the remainder of this Agreement not be affected, and, in lieu of each illegal, invalid, or unenforceable provision, that a provision be added to this Agreement which is legal, valid, and enforceable and is similar in terms to the illegal, invalid, or enforceable provision as is possible. Each of the rights and obligations of the parties hereto are separate covenants. Any failure by a party to insist upon strict performance by the other party of any provision of this Agreement will not be deemed a waiver of such provision or any other provision, and such party may at any time thereafter insist upon strict performance of any and all of the provisions of this Agreement.
- D. *Applicable Law and Venue.* The interpretation, performance, enforcement, and validity of this Agreement is governed by the laws of the State of Texas. Venue will be in a court of appropriate jurisdiction in Travis County, Texas.
- E. *Entire Agreement.* This Agreement contains the entire agreement of the Parties and there are no other agreements or promises, oral or written between the Parties regarding the subject matter of this Agreement. This Agreement can be amended only by written agreement signed by the Parties. This Agreement supersedes all other agreements between the Parties concerning the subject matter hereof.
- F. *Exhibits and Counterparts.* All exhibits referred to in or attached to this Agreement are incorporated into and made a part of this Agreement for all purposes. The section headings contained in this Agreement are for convenience only and do not enlarge or limit the scope or meaning of the sections. The Parties acknowledge that each of them has been actively and equally involved in the negotiation of this Agreement. Accordingly, the rule of construction that any ambiguities are to be resolved against the drafting party will not be employed in interpreting this Agreement or any exhibits hereto. If there is any conflict or inconsistency between the provisions of this Agreement and otherwise applicable City ordinances, the terms of this Agreement will control. This Agreement may be executed in any number of counterparts, each of which will be deemed to be an original, and all of which will together constitute the same instrument. This Agreement will become effective only when one or more counterparts bear the

signatures of all the parties.

- G. Representations and Warranties by Grantor.* Grantor warrants, represents, covenants, and agrees that Grantor has fee simple absolute title to the Property described in **Exhibit “A-1”** that said Property is free of any liens or other encumbrances that would prevent this grant, and that Grantor meets all requirements to contract with the City of Pflugerville as provided by Chapter 38 of the City’s Code of Ordinances.
- H. Eligibility Certification.* Seller certifies that the individual or business entity named in the Agreement is not ineligible to receive the award of or payments under the Agreement and acknowledges that the Agreement may be terminated, and payment withheld if this certification is inaccurate.
- I. Payment of Debt or Delinquency to the State or Political Subdivision of the State.* Pursuant to Chapter 38, City of Pflugerville Code of Ordinances, Grantor agrees that any payments owing to Grantor under the Agreement may be applied directly toward any debt or delinquency that Grantor owes the City of Pflugerville, State of Texas, or any political subdivision of the State of Texas regardless of when it arises, until such debt or delinquency is paid in full.
- J. Texas Family Code Child Support Certification.* Grantor certifies that it is not ineligible to receive the award of or payments under the Agreement and acknowledges that the Agreement may be terminated, and payment may be withheld if this certification is inaccurate.

**EXECUTED** this the 23<sup>rd</sup> day of December, 2023.

**GRANTOR:**

**DANNY CHARLES HAMMETT**

By: Danny Charles Hammett

**BONNIE HAMMETT**

By: Bonnie Hammett

**AUBREY DON HAMMETT**

By: Aubrey Hammett

**KAROL HAMMETT**

By: K Hammett

Secondary Colorado Raw Water Line Project  
Parcel 50 – Danny Charles Hammett, and Aubrey Don Hammett  
Gail Hammett, Life Estate

**GAIL HAMMETT**

By: *g hammett*  
1/6/24

**GRANTEE:**

**CITY OF PFLUGERVILLE,**  
a Texas home rule municipality

By: \_\_\_\_\_  
Sereniah Breland, City Manager

**ATTEST:**

\_\_\_\_\_  
Trista Evans, City Secretary







(b) "Public infrastructure" shall mean water, reclaimed water and/or wastewater pipelines and associated appurtenances to be constructed by the Grantee or its agents, contractors and assigns.

2. *Character of Easement.* The Easement granted herein is "in gross," in that there is no "Benefitted Property." Nevertheless, the Easement rights herein granted shall pass to Grantee's successors and assigns, subject to all of the Terms hereof. The Easement rights of use granted herein are irrevocable until the termination of the TCE in accordance with the terms herein.

3. *Purpose of Easement.* The Easement shall be used to facilitate the construction of Public infrastructure, which shall include use of the Easement Property for access, construction staging and storage, and other construction activities.

*Term.* The TCE granted herein shall terminate automatically upon completion of the construction of the Public infrastructure included in Grantee's Public infrastructure project, or November 30, 2026, whichever occurs first.

4. *Reservation of Rights.* Save and except: Grantor retains the right to surface use. Grantor and Grantor's heirs, successors, and assigns shall retain the right to use the surface of all or part of the Easement Property in conjunction with Grantee as long as such use by Grantor and Grantor's heirs, successors, and assigns neither interferes nor conflicts with the use of the Easement Property by Grantee for the Easement Purpose.

5. *Use and Maintenance of Easement Property.* Grantee has the right to remove or relocate any encroachments into the Easement Property as necessary to utilize the same for the purpose of this Easement.

*Equitable Rights of Enforcement.* This Easement may be enforced by restraining orders and injunctions (temporary or permanent) prohibiting interference and commanding compliance. Restraining orders and injunctions will be obtainable on proof of the existence of interference or threatened interference, without the necessity of proof of inadequacy of legal remedies or irreparable harm, and will be obtainable only by the parties to or those benefited by this agreement; provided, however, that the act of obtaining an injunction or restraining order will not be deemed to be an election of remedies or a waiver of any other rights or remedies available at law or in equity

6. *Attorney's Fees.* If either party retains an attorney to enforce this agreement, the party prevailing in litigation is entitled to recover reasonable attorney's fees and court and other costs.

7. *Binding Effect.* This agreement binds and inures to the benefit of the parties and their respective heirs, successors, and permitted assigns.

8. *Choice of Law.* This agreement will be construed under the laws of the state of Texas, without regard to choice-of-law rules of any jurisdiction. Venue will be in a court of appropriate jurisdiction in Travis County, Texas..
9. *Counterparts.* This agreement may be executed in any number of counterparts with the same effect as if all signatory parties had signed the same document. All counterparts will be construed together and will constitute one and the same instrument.
10. *Waiver of Default.* It is not a waiver of or consent to default if the non-defaulting party fails to declare immediately default or delays in taking any action. Pursuit of any remedies set forth in this agreement does not preclude pursuit of other remedies in this agreement or provided by law.
11. *Further Assurances.* Each signatory party agrees to execute and deliver any additional documents and instruments and to perform any additional acts necessary or appropriate to perform the terms, provisions, and conditions of this agreement and all transactions contemplated by this agreement.
12. *Integration.* This agreement contains the complete agreement of the parties and cannot be varied except by written agreement of the parties. The parties agree that there are no oral agreements, representations, or warranties that are not expressly set forth in this agreement.
13. *Legal Construction.* Any provision in this agreement is for any reason unenforceable, to the extent the unenforceability does not destroy the basis of the bargain among the parties, the unenforceability will not affect any other provision hereof, and this agreement will be construed as if the unenforceable provision had never been a part of the agreement. Whenever context requires, the singular will include the plural and neuter include the masculine or feminine gender, and vice versa. Article and section headings in this agreement are for reference only and are not intended to restrict or define the text of any section. This agreement will not be construed more or less favorably between the parties by reason of authorship or origin of language.
14. *Notices.* Any notice required or permitted under this agreement must be in writing. Any notice required by this agreement will be deemed to be delivered (whether actually received or not) when deposited with the United States Postal Service, postage prepaid, certified mail, return receipt requested, and addressed to the intended recipient at the address shown in this agreement. Notice may also be given by regular mail, personal delivery, courier delivery, facsimile transmission, or other commercially



reasonable means and will be effective when actually received. Any address for notice may be changed by written notice delivered as provided herein.

15. *Recitals/Exhibits.* Any recitals in this agreement are represented by the parties to be accurate, and constitute a part of the substantive agreement. All exhibits referenced herein are attached hereto and incorporated by reference herein for all purposes.
16. *Entire Agreement.* This instrument contains the entire agreement between the parties relating to the rights herein granted and the obligations herein assumed. Any oral representation or modification concerning this instrument shall be of no force and effect except for any subsequent modification in writing, signed by the party to be charged.
17. *Assignability.* The Easement may be assigned by Grantee, its successors or assigns, without the prior written consent of Grantor.

IN WITNESS WHEREOF, this instrument is executed this 23rd day of December 2023.

**GRANTOR:**

Danny Charles Hammett

By: Danny Charles Hammett

Bonnie Hammett

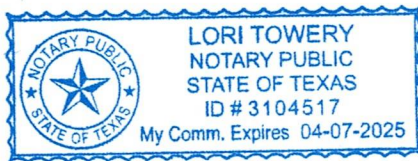
By: Bonnie Hammett



THE STATE OF TEXAS    §  
                                      §  
COUNTY OF TRAVIS    §

BEFORE ME, a Notary Public, on this day personally appeared **Danny Charles Hammett and wife, Bonnie Hammett**, known to me to be the person whose name is subscribed to the foregoing instrument, and having been sworn, upon his oath stated that he is authorized to execute such instrument; and that said instrument is executed as the free and voluntary act and deed for the purposes and consideration expressed therein.

GIVEN UNDER MY HAND AND SEAL OF OFFICE on this the 23rd  
day of December 2023.



*Lori Towery*  
Notary Public Signature

(seal)

Aubrey Don Hammett

By: Aubrey Don Hammett

Karol Hammett

By: Karol Hammett

THE STATE OF TEXAS    §  
  §  
COUNTY OF TRAVIS    §

BEFORE ME, a Notary Public, on this day personally appeared **Aubrey Don Hammett and wife, Karol Hammett**, known to me to be the person whose name is subscribed to the foregoing instrument, and having been sworn, upon his oath stated that he is authorized to execute such instrument; and that said instrument is executed as the free and voluntary act and deed for the purposes and consideration expressed therein.

GIVEN UNDER MY HAND AND SEAL OF OFFICE on this the 23<sup>rd</sup>  
day of December 2023.

(seal)



Lori Towery  
Notary Public Signature

Gail Hammett

By: Gail L. Hammett  
1/6/24


THE STATE OF TEXAS §  
  §  
COUNTY OF TRAVIS §

BEFORE ME, a Notary Public, on this day personally appeared **Gail Hammett**, known to me to be the person whose name is subscribed to the foregoing instrument, and having been sworn, upon his oath stated that he is authorized to execute such instrument; and that said instrument is executed as the free and voluntary act and deed for the purposes and consideration expressed therein.

GIVEN UNDER MY HAND AND SEAL OF OFFICE on this the 6<sup>th</sup>  
day of January 2023.  
  2024

Jessica Thomas  
Notary Public Signature

(seal)





**GRANTEE:**

**AGREED AND ACCEPTED:**

**CITY OF PFLUGERVILLE,  
TEXAS,** a Texas home-rule  
municipality

By: \_\_\_\_\_  
Sereniah Breland, City Manager

**ATTEST:**

\_\_\_\_\_  
Trista Evans, City Secretary

THE STATE OF TEXAS           §  
  §  
COUNTY OF TRAVIS           §

This instrument was acknowledged before me on \_\_\_\_\_,  
2023, by Sereniah Breland, City Manager of the City of Pflugerville, Texas, a Texas  
home-rule municipality, on behalf of said municipality.

\_\_\_\_\_  
Notary Public Signature

(seal)

**AFTER RECORDING, RETURN TO:**

Norma Martinez  
Real Estate Manager  
City of Pflugerville  
15500 Sun Light Near Way  
Pflugerville, Texas 78691

EXHIBIT "A"

0.5806 Acre TCE  
Temporary Construction Easement  
Mariguita Castro Survey No. 50, Abstract No. 160  
Travis County, Texas

DESCRIPTION FOR A 0.5806 OF ONE ACRE  
TEMPORARY CONSTRUCTION EASEMENT

DESCRIPTION OF A 0.5806 OF ONE ACRE (25,293 SQUARE FOOT) EASEMENT, OUT OF THE MARIGUITA CASTRO SURVEY NO. 50, ABSTRACT NO. 160, TRAVIS COUNTY, TEXAS, BEING A PORTION OF THE REMAINDER OF A 14.57 ACRE TRACT CONVEYED TO GAIL HAMMETT BY QUITCLAIM DEED DATED MARCH 2, 2010, AS RECORDED IN DOCUMENT NO. 2011084641, OFFICIAL PUBLIC RECORDS, TRAVIS COUNTY, TEXAS, AND BEING DESCRIBED IN VOLUME 4908, PAGE 2160, DEED RECORDS, TRAVIS COUNTY, TEXAS; SAID 0.6190 OF ONE ACRE EASEMENT BEING MORE PARTICULARLY DESCRIBED BY METES AND BOUNDS AS FOLLOWS:

BEGINNING at a calculated point at the southwest corner of this easement, being in the south line of the remainder of said 14.57 acre Hammett tract, and the north line of that tract described as 4.54 acres conveyed to Gawain Investments and Acquisitions, LLC by Warranty Deed with Vendor's Lien, as recorded in 2018089766, Official Public Records, Travis County, Texas, from which a 1/2-inch iron rod found at the southwest corner of the remainder of said 14.57 acre Hammett tract, being the northwest corner of said 4.54 acre Gawain Investments and Acquisitions tract, bears North 52°35'47" West 334.38 feet, said POINT OF BEGINNING having Surface Coordinates of N=10,114,169.24, E=3,154,850.01;

- 1) THENCE, along the west line of this easement, crossing the remainder of said 14.57 acre Hammett tract, **North 37°18'03" East 416.26 feet** to a calculated point at the northwest corner of this easement, being in the north line of the remainder of said 14.57 acre Hammett tract, being in the existing south right-of-way of Gregg Lane (varying width);
- 2) THENCE, along the north line of this easement and the remainder of said 14.57 acre Hammett tract, being the existing south right-of-way line of Gregg Lane, **South 62°38'31" East 60.91 feet** to a calculated point at the northeast corner of this easement, being at the northwest corner of a 40 foot waterline easement recorded in Document No. 2004023093, Official Public Records, Travis County, Texas, from which a 1/2-inch iron pipe found at the northeast corner of the remainder of said 14.97 acre Hammett tract and said 40 foot waterline easement, being the northwest corner of Lot 1, M & J Addition, a subdivision of record in Book 76, Page 54, Plat Records, Travis County, Texas, bears South 62°38'31" East 40.61 feet;

0.5806 Acre TCE

- 3) THENCE, along the east line of this easement, being the west line of said 40 foot waterline easement, crossing the remainder of said 14.57 acre Hammett tract, **South 37°18'03" West 426.89 feet** to a calculated point at the southeast corner of this easement, and the southwest corner of said 40 foot waterline easement, being in the south line of the remainder of said 14.57 acre Hammett tract, and the north line of said 4.54 acre Gawain Investments and Acquisitions tract;
- 4) THENCE, along the south line of this easement and the remainder of said 14.57 acre Hammett tract, being the north line of said 4.54 acre Gawain Investments and Acquisitions tract, **North 52°35'47" West 60.00 feet** to the POINT OF BEGINNING and containing 0.5806 of one acre (25,293 square feet) of land within these metes and bounds.


Bearing Basis Note

The bearings described herein are based on the Texas Coordinate System, Central Zone (4203), NAD83 (2011) EPOCH 2010.00. The coordinates shown are surface coordinates and can be converted to grid by dividing a combined scale factor of 1.000070.

SURVEYED BY:

**McGRAY & McGRAY LAND SURVEYORS, INC.**

3301 Hancock Dr., Ste. 6  
Austin, TX 78731 (512) 451-8591  
TBPELS Survey Firm# 10095500



09/13/2022

Chris Conrad, Reg. Professional Land Surveyor No. 5623

Date

Note: There is a plat to accompany this description.

M:\F&N~22-009~Pville Raw Water Line\Description\0.5806 Ac Hammett TCE

Issued 09/13/2022

AUSTIN GRID Q-32  
TCAD# 0250430204



**SKETCH TO ACCOMPANY DESCRIPTION  
OF 0.5806 AC. OR 25,293 SQ. FT. OF LAND OUT OF  
THE MARIGUITA CASTRO SURVEY NO. 50, ABSTRACT NO. 160  
AUSTIN, TRAVIS COUNTY, TEXAS**

SCALE 1" = 200'



MARIGUITA CASTRO SURVEY  
SURVEY NO. 50  
ABSTRACT NO. 160

GAIL HAMMETT  
DOC. NO. 2011084641  
O.P.R.T.C.T.  
MARCH 2, 2010  
DESCRIBED IN  
VOL. 4908, PG. 2160  
D.R.T.C.T.  
(14.57 ACRES)  
FEBRUARY 1, 1974  
REMAINDER OF 14.57 ACRES

TEMPORARY  
CONSTRUCTION  
EASEMENT  
0.5806 AC. OR  
25,293 SQ. FT.

P.O.B.  
SURFACE COORDINATES  
N=10,114,169.24  
E=3,154,850.01

GAWAIN INVESTMENTS  
AND ACQUISITIONS LLC  
DOC. NO. 2018089766  
O.P.R.T.C.T.  
(4.54 ACRES)  
JUNE 8, 2018

DANIEL GONZALEZ  
AND CYNTHIA GONZALEZ  
DOC. NO. 2012161173  
O.P.R.T.C.T.  
(LOT 1)  
SEPTEMBER 21, 2012

M & J ADDITION  
BK. 76, PG. 54  
P.R.T.C.T.  
(5.0 ACRES)

LOT 1  
(5.00 AC.)

M & J ADDITION  
SECTION 3  
BK. 85, PGS. 1D-2A  
P.R.T.C.T.

TCHFC HOWARD LANE  
LAND LLC  
DOC. NO. 2021248385  
O.P.R.T.C.T.  
TRACT ONE  
(13.540 ACRES)  
NOVEMBER 09, 2021

LOT A  
(19.72 ACRES)

| LINE TABLE |             |          |
|------------|-------------|----------|
| LINE#      | BEARING     | DISTANCE |
| L1         | S62°38'31"E | 60.91'   |
| L2         | N52°35'47"W | 60.00'   |
| L3         | S62°38'31"E | 40.61'   |

**LEGEND**

- 1/2" IRON ROD FOUND
- ⊙ 1/2" IRON PIPE FOUND (UNLESS NOTED)
- △ CALCULATED POINT
- O.P.R.T.C.T. OFFICIAL PUBLIC RECORDS TRAVIS COUNTY, TEXAS
- P.R.T.C.T. PLAT RECORDS OF TRAVIS COUNTY, TEXAS
- D.R.T.C.T. DEED RECORDS TRAVIS COUNTY, TEXAS
- P.O.B. POINT OF BEGINNING
- ℙ PROPERTY LINE
- R.O.W. RIGHT OF WAY
- (.....) RECORD INFORMATION

**NOTES:**

1. THIS PROJECT IS REFERENCED, FOR ALL BEARING AND COORDINATE BASIS, TO THE TEXAS COORDINATE SYSTEM, CENTRAL ZONE (4203), NORTH AMERICAN DATUM OF 1983 (2011) EPOCH 2010.00. COORDINATES SHOWN HEREON ARE SURFACE COORDINATES AND CAN BE CONVERTED TO GRID BY DIVIDING BY A COMBINED SCALE FACTOR OF 1.000070.
2. THIS SURVEY WAS DONE WITHOUT THE BENEFIT OF A TITLE COMMITMENT AND WOULD BE SUBJECT TO ANY AND ALL EASEMENTS, CONDITIONS OR RESTRICTIONS THAT A CURRENT TITLE COMMITMENT MAY DISCLOSE.

09/13/2022

CHRIS CONRAD, REG. PROF. LAND SURVEYOR NO. 5623 DATE  
Note: There is a description to accompany this plat



TCAD# 0250430204

ISSUED: 09-13-2022

SURVEYED BY:

PAGE 3 OF 3

**McGRAY & McGRAY  
LAND SURVEYORS, INC.**

3301 HANCOCK DRIVE #6  
AUSTIN, TEXAS 78731  
MCGRAY.COM (512) 451-8591  
TBPELS SURVEY FIRM #10095500