



NOTICE OF CONFIDENTIALITY RIGHTS: IF YOU ARE A NATURAL PERSON, YOU MAY REMOVE OR STRIKE ANY OR ALL OF THE FOLLOWING INFORMATION FROM ANY INSTRUMENT THAT TRANSFERS AN INTEREST IN REAL PROPERTY BEFORE IT IS FILED FOR RECORD IN THE PUBLIC RECORDS: YOUR SOCIAL SECURITY NUMBER OR YOUR DRIVER'S LICENSE NUMBER.

WASTEWATER PIPELINE EASEMENT AGREEMENT

THE STATE OF TEXAS §
 §
COUNTY OF TRAVIS §

GRANT OF EASEMENT:

SORENTO HOLDINGS 2012 LLC, a Texas limited liability company ("Grantor"), for the sum of Ten and No/100 Dollars (\$10.00) and other good and valuable consideration, the receipt and sufficiency of which are hereby acknowledged and confessed, does hereby grant, sell and convey unto **THE CITY OF PFLUGERVILLE, TEXAS**, a home-rule city located in Travis County, Texas ("Grantee"), an exclusive easement and right-of-way ("Easement") upon and across the property of Grantor which is more particularly described on Exhibit "A", attached hereto and incorporated herein by reference ("Easement Property"). Grantor and Grantee may jointly be referred to by "the parties."

TO HAVE AND TO HOLD the same perpetually to Grantee and its successors and assigns, together with the rights and privileges and on the terms and conditions set forth below. Grantor does hereby covenant and agree to WARRANT AND FOREVER DEFEND title to the Easement herein granted, unto Grantee, its successors and assigns, against every person whomsoever lawfully claiming or to claim the same or any part thereof to the extent that such claim arises by, through, or under Grantor.

Terms and Conditions: The following terms and conditions apply to the Easement granted by this agreement:

- 1. *Definitions.* For the purposes of this grant of Easement certain terms shall have the meanings that follow:
 - (a) "Holder" shall mean Grantee and Grantee's heirs, successors and assigns who at any time own any interest in the conveyance is subject to the terms of this agreement.

- (b) "Permitted Improvements" shall mean landscaping or planting of vegetation, driveways and sidewalks; but shall not mean the construction of a building or structure unless such installation or construction is approved in writing by the City Manager or the City Manager's designee.
 - (c) "Public wastewater pipeline" shall mean a pipeline designed and operated to transport wastewater.
2. *Character of Easement.* The Easement granted herein is "in gross," in that there is no "Benefitted Property." Nevertheless, the Easement rights herein granted shall pass to Grantee's successors and assigns, subject to all of the Terms hereof. The Easement rights of use granted herein is irrevocable. The Easement is for the benefit of Holder.
 3. *Purpose of Easement.* The Easement shall be used for public wastewater utility purposes, including placement, construction, installation, replacement, repair, maintenance, relocation, removal, and operation of public wastewater pipelines and related appurtenances, or making connections thereto (hereinafter collectively "Facilities"). The Easement shall also be used for the purpose of providing access for the operation, repair, maintenance, replacement and expansion of the Facilities.
 4. *Term.* Easement shall be in perpetuity unless relinquished or abandoned by ordinance or resolution by Grantee.
 5. *Reservation of Rights.* Save and except: Grantor retains the right to surface use. Grantor and Grantor's heirs, successors, and assigns shall retain the right to use the surface of all or part of the Easement Property in conjunction with Holder as long as such use by Grantor and Grantor's heirs, successors, and assigns neither interferes nor conflicts with the use of the Easement Property by Holder for the Easement Purpose. *Grantor shall not construct any building, structure or obstruction on the Easement Property. Any improvement made by Grantor (Permitted Improvement) must comply with applicable ordinances, development codes, and engineering guidelines of the City of Pflugerville. Grantor shall obtain Holder's permission prior to the start of constructing Permitted Improvements. Grantor shall not construct any fencing or gating on the Easement Property without Holder's permission.*
 6. *Improvement and Maintenance of Easement Property.* Subject to the provisions of Section 7, immediately below, improvement and maintenance of the Easement Property and the Facilities will be at the sole expense of Holder. Holder has the right to eliminate any encroachments into the Easement Property. Holder has the right to construct, install, maintain, replace, and remove the Facilities under or across any portion of

the Easement Property. All matters concerning the Facilities and their configuration, construction, installation, maintenance, replacement, and removal are at Holder's sole discretion, subject to performance of Holder's obligations under this agreement. Holder has the right to remove or relocate any fences or other encroachments within the Easement Property or along or near its boundary lines if reasonably necessary to construct, install, maintain, replace, or remove the Facilities. *Holder shall not be required to repair or replace to their original condition any landscaping, driveways, parking areas, or Permitted Improvement on the Easement Property that are damaged in connection with the placement, construction, installation, replacement, repair, maintenance, relocation, removal, and operation of the Facilities.*

7. *Maintenance of Surface Easement Property/Permitted Improvements.* Notwithstanding any contrary provision, Grantor shall retain the obligation to regularly mow or cut back vegetation and to keep the surface of the Easement Property free of litter, debris, or trash.
8. *Equitable Rights of Enforcement.* This Easement may be enforced by restraining orders and injunctions (temporary or permanent) prohibiting interference and commanding compliance. Restraining orders and injunctions will be obtainable on proof of the existence of interference or threatened interference, without the necessity of proof of inadequacy of legal remedies or irreparable harm, and will be obtainable only by the parties to or those benefited by this agreement; provided, however, that the act of obtaining an injunction or restraining order will not be deemed to be an election of remedies or a waiver of any other rights or remedies available at law or in equity.
9. *Attorney's Fees.* If either party retains an attorney to enforce this agreement, the party prevailing in litigation is entitled to recover reasonable attorney's fees and court and other costs.
10. *Binding Effect.* This agreement binds and inures to the benefit of the parties and their respective heirs, successors, and permitted assigns.
11. *Choice of Law.* This agreement will be construed under the laws of the state of Texas, without regard to choice-of-law rules of any jurisdiction. Venue is in the county or counties in which the Easement Property is located.
12. *Counterparts.* This agreement may be executed in any number of counterparts with the same effect as if all signatory parties had signed the same document. All counterparts will be construed together and will constitute one and the same instrument.

13. *Waiver of Default.* It is not a waiver of or consent to default if the non-defaulting party fails to declare immediately default or delays in taking any action. Pursuit of any remedies set forth in this agreement does not preclude pursuit of other remedies in this agreement or provided by law.
14. *Further Assurances.* Each signatory party agrees to execute and deliver any additional documents and instruments and to perform any additional acts necessary or appropriate to perform the terms, provisions, and conditions of this agreement and all transactions contemplated by this agreement.
15. *Integration.* This agreement contains the complete agreement of the parties and cannot be varied except by written agreement of the parties. The parties agree that there are no oral agreements, representations, or warranties that are not expressly set forth in this agreement.
16. *Legal Construction.* Any provision in this agreement is for any reason unenforceable, to the extent the unenforceability does not destroy the basis of the bargain among the parties, the unenforceability will not affect any other provision hereof, and this agreement will be construed as if the unenforceable provision had never been a part of the agreement. Whenever context requires, the singular will include the plural and neuter include the masculine or feminine gender, and vice versa. Article and section headings in this agreement are for reference only and are not intended to restrict or define the text of any section. This agreement will not be construed more or less favorably between the parties by reason of authorship or origin of language.
17. *Notices.* Any notice required or permitted under this agreement must be in writing. Any notice required by this agreement will be deemed to be delivered (whether actually received or not) when deposited with the United States Postal Service, postage prepaid, certified mail, return receipt requested, and addressed to the intended recipient at the address shown in this agreement. Notice may also be given by regular mail, personal delivery, courier delivery, facsimile transmission, or other commercially reasonable means and will be effective when actually received. Any address for notice may be changed by written notice delivered as provided herein.
18. *Recitals/Exhibits.* Any recitals in this agreement are represented by the parties to be accurate, and constitute a part of the substantive agreement. All exhibits referenced herein are attached hereto and incorporated by reference herein for all purposes.
19. *Entire Agreement.* This instrument contains the entire agreement between the parties relating to the rights herein granted and the obligations herein assumed. Any oral representation or modification concerning this

instrument shall be of no force and effect except for any subsequent modification in writing, signed by the party to be charged.

20. *Assignability.* The Easement may be assigned by Grantee, its successors or assigns, without the prior written consent of Grantor.

IN WITNESS WHEREOF, this instrument is executed this 5th day of April 2017.

GRANTOR:

SORENTO HOLDINGS 2012 LLC.




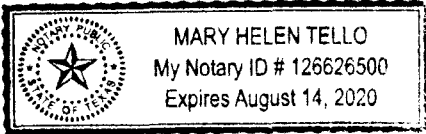
By: Thomas J. Rielly

THE STATE OF TEXAS §
 §
COUNTY OF TRAVIS §

BEFORE ME, a Notary Public, on this day personally appeared Thomas J Rielly, known to me to be the person whose name is subscribed to the foregoing instrument, and having been sworn, upon his oath stated that he is authorized to execute such instrument; and that said instrument is executed as the free and voluntary act and deed for the purposes and consideration expressed therein.

GIVEN UNDER MY HAND AND SEAL OF OFFICE on this the 5th day of April 2017.



Notary Public Signature

(seal) 


GRANTEE:

AGREED AND ACCEPTED:

CITY OF PFLUGERVILLE,
TEXAS, a Texas home-rule
municipality


By: _____
Brandon Wade, City Manager

ATTEST:



Karen Thompson, City Secretary

THE STATE OF TEXAS §
 §
COUNTY OF TRAVIS §

This instrument was acknowledged before me on May 1,
2017, by Brandon Wade, City Manager of the City of Pflugerville, Texas, a Texas home-
rule municipality, on behalf of said municipality.



Notary Public Signature

(seal) 

AFTER RECORDING, RETURN TO:

City of Pflugerville
Attn.: Emily Barron, Planning Director
Development Services Center
P.O. Box 589
Pflugerville, Texas 78691

EXHIBIT "A"

Recorders Memorandum-At the time of recordation this instrument was found to be inadequate for the best reproduction, because of illegibility, carbon or photocopy, discolored paper, etc. All blockouts, additions and changes were present at the time the instrument was filed and recorded.

LEGEND:

- O.P.R. OFFICIAL PUBLIC RECORDS OF TRAVIS COUNTY, TEXAS
- D.R. DEED RECORDS OF TRAVIS COUNTY, TEXAS
- FD. FOUND
- I.R. IRON ROD
- P.O.B. POINT OF BEGINNING
- P.O.C. POINT OF COMMENCEMENT
- IRON ROD WITH CAP (SURVEYOR)
- MAG NAIL WITH SHINER

NOTES:

1. THE PROFESSIONAL SERVICES PROVIDED HERewith INCLUDE THE PREPARATION OF A FIELD NOTE DESCRIPTION.
2. THE BEARINGS ARE BASED ON THE TEXAS COORDINATE SYSTEM ESTABLISHED FOR THE SOUTH CENTRAL ZONE FROM THE NORTH AMERICAN DATUM OF 1983 (CORS 1996).
3. ADJOINERS ARE FOR INFORMATIONAL PURPOSES ONLY.

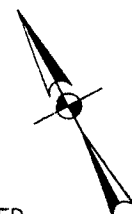
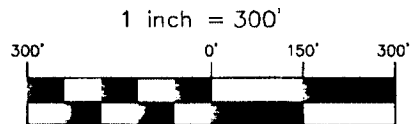
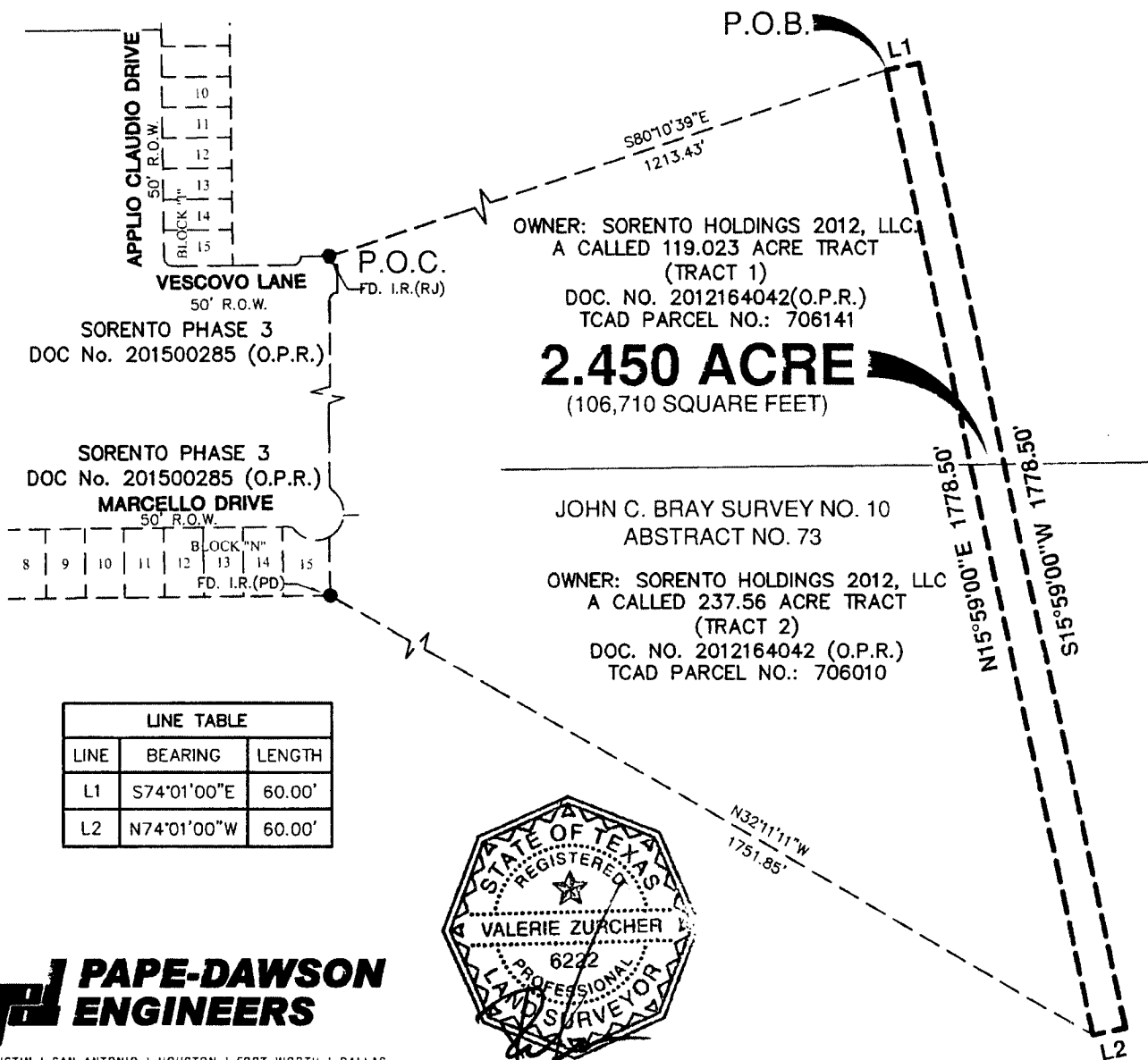


EXHIBIT OF

A 2.450 ACRE OR 106,710 SQUARE FEET, TRACT OF LAND, BEING OUT OF A CALLED 237.56 ACRE TRACT DESCRIBED IN CONVEYANCE TO SORENTO HOLDINGS 2012, LLC, IN SPECIAL WARRANTY DEED, RECORDED IN DOCUMENT NO. 2012164042 OF THE OFFICIAL PUBLIC RECORDS OF TRAVIS COUNTY, TEXAS, OUT OF A CALLED 119.023 ACRE TRACT DESCRIBED IN CONVEYANCE TO SORENTO HOLDINGS 2012, LLC, IN SPECIAL WARRANTY DEED, RECORDED IN DOCUMENT NO. 2012164042 OF THE OFFICIAL PUBLIC RECORDS OF TRAVIS COUNTY, TEXAS, SITUATED IN THE JOHN C. BRAY, SURVEY NO. 10, ABSTRACT NO. 73, IN THE CITY OF PFLUGERVILLE, TRAVIS COUNTY, TEXAS.



OWNER: SORENTO HOLDINGS 2012, LLC
 A CALLED 119.023 ACRE TRACT
 (TRACT 1)
 DOC. NO. 2012164042(O.P.R.)
 TCAD PARCEL NO.: 706141

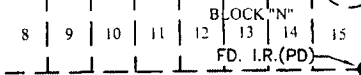
2.450 ACRE
 (106,710 SQUARE FEET)

JOHN C. BRAY SURVEY NO. 10
 ABSTRACT NO. 73


OWNER: SORENTO HOLDINGS 2012, LLC
 A CALLED 237.56 ACRE TRACT
 (TRACT 2)
 DOC. NO. 2012164042 (O.P.R.)
 TCAD PARCEL NO.: 706010

SORENTO PHASE 3
 DOC No. 201500285 (O.P.R.)

SORENTO PHASE 3
 DOC No. 201500285 (O.P.R.)
MARCELLO DRIVE
 50' R.O.W.



LINE TABLE		
LINE	BEARING	LENGTH
L1	S74°01'00\"E	60.00'
L2	N74°01'00\"W	60.00'



AUSTIN | SAN ANTONIO | HOUSTON | FORT WORTH | DALLAS
 7800 SHOAL CREEK BLVD, STE 220 W | AUSTIN, TX 78757 | 512.454.8711
 T&PE FIRM REGISTRATION #470 | TBPLS FIRM REGISTRATION #10028801

FEBRUARY 6, 2017

JOB No.:

50703-54

SHEET 1 OF 1

Date: Feb 08, 2017, 2:50pm User ID: VZucher File: H:\Survey\Civil\50703-54\Exhibits\EX50703-54_2.450Ac_WNE_5.dwg



FIELD NOTES

FOR

A 2.450 ACRE OR 106,710 SQUARE FEET, TRACT OF LAND, BEING OUT OF A REMNANT PORTION OF A CALLED 237.56 ACRE TRACT CONVEYED TO SORENTO HOLDINGS 2012, LLC, IN SPECIAL WARRANTY DEED, RECORDED IN DOCUMENT NO. 2012164042 OF THE OFFICIAL PUBLIC RECORDS OF TRAVIS COUNTY, TEXAS, AND BEING OUT OF REMNANT PORTION OF A CALLED 119.023 ACRE TRACT CONVEYED TO SORENTO HOLDINGS 2012, LLC, IN SPECIAL WARRANTY DEED, RECORDED IN DOCUMENT NO. 2012164042 OF THE OFFICIAL PUBLIC RECORDS OF TRAVIS COUNTY, TEXAS, SITUATED IN THE JOHN C. BRAY, SURVEY NO. 10, ABSTRACT NO. 73, IN THE CITY OF PFLUGERVILLE, TRAVIS COUNTY, TEXAS. SAID 2.450 ACRE TRACT BEING MORE FULLY DESCRIBED AS FOLLOWS, WITH BEARINGS BASED ON THE NORTH AMERICAN DATUM OF 1983 (CORS 1996), FROM THE TEXAS COORDINATE SYSTEM ESTABLISHED FOR THE CENTRAL ZONE:

COMMENCING at a ½" iron rod with yellow cap marked "Pape-Dawson" found at the northernmost terminus of Vescovo Lane, a 50 foot right-of-way recorded Sorento Phase 3 in Document No. 201500285 of the Official Public Records of Travis County, Texas, same being the west line of a Remnant Portion of said 119.023 acre tract;

THENCE S 80°10'39" E, through the interior of a Remnant Portion of said 119.023 acre tract, a distance of **1213.43 feet** for northwest corner hereof and **POINT OF BEGINNING**;

THENCE continuing through the interior of said 119.023 acre tract and the interior of said 237.56 acre tract the following four (4) courses and distances:

1. **S 74°01'00" E**, a distance of **60.00 feet** for a calculated point, for the northeast corner hereof,
2. **S 15°59'00" W**, passing through the interior of said 237.56 acre tract at a distance of 737.55 feet, continuing southwest for a total distance of **1778.50 feet** for a calculated point, for the southeast corner hereof,
3. **N 74°01'00" W**, a distance of **60.00 feet** for a calculated point, for the southwest corner hereof, from which a ½" iron rod with yellow cap marked "Pape-Dawson" found for the southeast corner of a called Sorento Phase 3, Lot 15, Block N, recorded in Document No. 201500285 of the Official Public Records of Travis County, Texas, bears through the interior of said 237.56 acre tract **N 32°11'11" E**, a distance of 1751.85 feet, and

TBPE Firm Registration #470 | TBPLS Firm Registration #10028801

Austin | San Antonio | Houston | Fort Worth | Dallas

Transportation | Water Resources | Land Development | Surveying | Environmental

7800 Shoal Creek Blvd., Suite 220 West, Austin, TX 78757 T: 512 454 8711 www.Pape-Dawson.com

4. **N 15°59'00" E**, a distance of **1778.50 feet** to the **POINT OF BEGINNING** and containing 2.450 acres in the City of Pflugerville, Travis County, Texas. Said tract being described in accordance with an exhibit prepared by Pape Dawson Engineers, Inc.

PREPARED BY: Pape-Dawson Engineers, Inc.


DATE: February 6, 2017

JOB No.: 50703-54

DOC.ID.: H:\survey\CIVIL\50703-54\Easements\Word\50703-54_2.4505Ac_WWEasm_5.docx

TBPE Firm Registration #470



TBPLS Firm Registration #100288-01






**SORENTO
PROPOSED
WASTEWATER
PIPELINE EASEMENT**

Legend

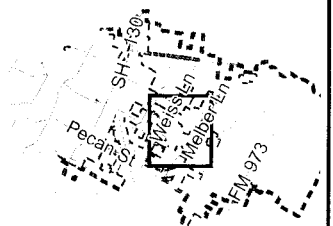
-  Proposed Easement
-  City Limits
- ETJ



This product is for informational purposes and may not have been prepared for or be suitable for legal, engineering, or surveying purposes. It does not represent an on-the-ground survey and represents only the approximate relative location of property boundaries. The City of Pflugerville makes no warranty, representation, or guarantee of any kind regarding either the maps or information provided herein. The City of Pflugerville specifically disclaims all representations or warranties, express or implied, including, without limitation, the implied warranties of merchantability and fitness for a particular purpose. No responsibility is assumed for damages or other liabilities due to the accuracy, availability, completeness, use or misuse of the information provided. For additional information please call the City's Geographic Information Services Division at (512) 990-6300 or visit the City's website at www.pflugervilletx.gov



Locator Map



FILED AND RECORDED

OFFICIAL PUBLIC RECORDS

Dana DeBeauvoir

May 18, 2017 11:08 AM

2017079207

ESPINOZAC: \$70.00

Dana DeBeauvoir, County Clerk

Travis County TEXAS

Recorders Memorandum-At the time of recordation this instrument was found to be inadequate for the best reproduction, because of illegibility, carbon or photocopy, discolored paper, etc. All blockouts, additions and changes were present at the time the instrument was filed and recorded.