

**STAFF REPORT**

<b>Planning and Zoning:</b>	5/6/2019	<b>Staff Contact:</b>	Jeremy Frazzell, Asst. Planning Director
<b>Agenda Item:</b>	2019-7560	<b>E-mail:</b>	jeremyf@pflugervilletx.gov
<b>Case No.</b>	FP1802-01	<b>Phone:</b>	512-990-6300

---

**SUBJECT:** Approving a Final Plat for the Lakeside at Blackhawk III, Phase 4; a 16.582-acre tract of land out of the V. W. Swaengen Survey No. 32, Abstract No. 724 in Travis County, TX.

---

**LOCATION:**

The proposed subdivision is located in the City's Extraterritorial Jurisdiction (ETJ), generally south of Speidel Drive, southeast of the Jakes Hill Road and Speidel Drive intersection.

**ZONING:**

The subject property is in the ETJ; therefore the property is not zoned. The Lakeside at Blackhawk development is governed by a comprehensive development agreement between the City of Pflugerville and Tiemann Land and Cattle Development, Inc. more commonly referred to as the Lakeside Development Agreement. Per this agreement and subsequent amendments, development standards were established for this area including but not limited to a minimum lot area of 6,000 square feet, 5-foot side yard building setbacks, and consent to the creation of multiple Lakeside Water Control and Improvement Districts (WCID) to address public infrastructure. The final plat is located within Lakeside WCID No. 2C.

**ANALYSIS:**

The final plat proposes 50 single-family lots, four internal public streets, and one pedestrian access, open space and landscape lot. The single-family lots within this section are generally larger than other sections, ranging from 9,486 square feet to 16,367 square feet. The lot dimensions meet the minimum standards established per the development agreement as stated above. Lot 34, Block D is an open space lot which will contain a 6-ft sidewalk along the east side of Jakes Hill Road and will connect to the neighborhood through a sidewalk connection between Lots 26 and 27, Block D. The open space and landscape lot will be owned and maintained by the HOA. Streets and drainage will be maintained by Travis County.

**TRANSPORTATION:**

Denison Drive and Eire Drive will provide the primary access to this section from Jakes Hill Road. Minimum 4-ft wide sidewalks on both sides of all internal streets will provide pedestrian access and connectivity within the subdivision.

**UTILITIES:**

The Lakeside at Blackhawk Subdivision is located within the Manville Water Supply Corporation (WSC) Certificate of Convenience and Necessity (CCN) for water utility service, whereby Manville provides wholesale water to the district, while the City of Pflugerville provides retail services including

## **STAFF REPORT**

operations, maintenance, and management services to the district in accordance with the retail service agreement. Wholesale and retail wastewater service will be provided by the City of Pflugerville.

### **PARKS:**

Lot 34, Block D is an open space lot that will be owned and maintained by the HOA. An off-site extension of the hike and bike trail in Lot 9, Block D will be constructed with this phase and provide a connection to Finny Lane. Per the development agreement, parkland is provided throughout the Blackhawk development and the minimum dedication has been satisfied to date. No further public parkland is required or proposed with this final plat.

### **STAFF RECOMMENDATION:**

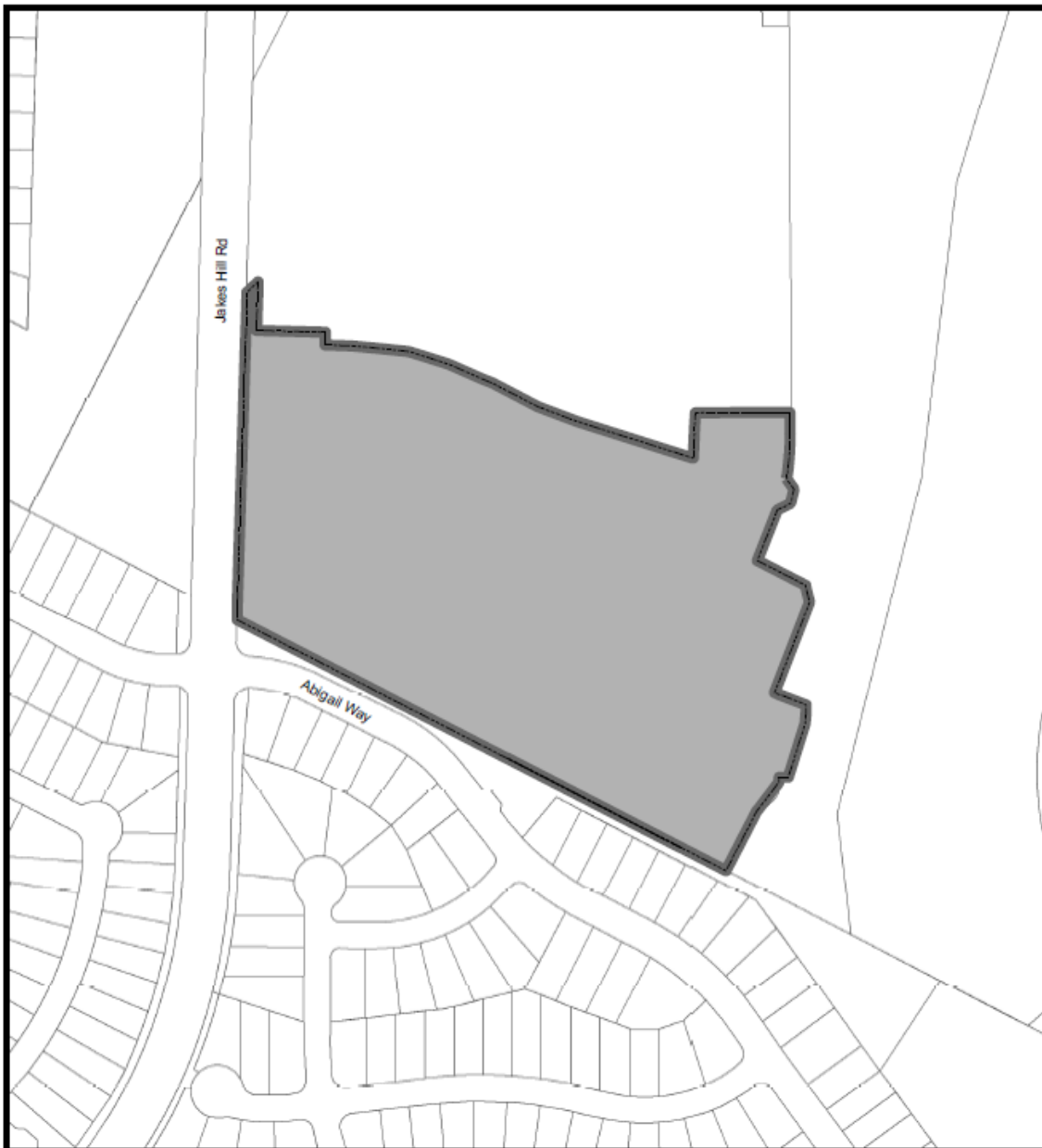
The final plat meets the minimum state and local requirements, and is consistent with the development agreement and Preliminary Plan. Staff recommends approval.





### **ATTACHMENTS:**

- Location Map
- Lakeside at Blackhawk III, Phase 4 Final Plat (separate attachment)

**STAFF REPORT**

**LOCATION MAP:**



<p><b>Lakeside at Blackhawk III Ph 4</b></p> <p><b>Case Number:</b>  <b>FP1802-01</b></p> <p><b>2/5/2018</b></p>	<p><b>Legend</b></p> <ul style="list-style-type: none"> <li> Subject Property</li> <li> ETJ</li> <li> City Limits</li> </ul> <p>0 100 200 400 Feet</p>	<p style="text-align: center;">N</p> <p><small>When required the City of Pflugerville complies with Texas Local Government Code for public notifications. All notification addresses are derived from tax role information that is certified annually.</small></p> 	<p style="text-align: center;">Locator Map</p> 
--	---	---	--