

**CONSENT TO EXTRATERRITORIAL JURISDICTION EXCHANGE
BETWEEN THE CITY OF PFLUGERVILLE AND THE CITY OF HUTTO**

Paul Saul, Fredda Jo Turner, Sonya Saul, and John Russell Saul, Jr. and Karen Irene Saul, Co-Trustees of the John Russell Saul, Jr. and Karen Irene Saul Revocable Living Trust dated June 19, 2008, are the owners of the property (the "Owners") described on Exhibit A, attached hereto (the "Property"). The Property is located in the extraterritorial jurisdiction of the City of Hutto. The Owners hereby consent to the release of the Property from the extraterritorial jurisdiction of the City of Hutto. The Owners additionally consent to the inclusion of the Property in the extraterritorial jurisdiction of the City of Pflugerville.

Owners:



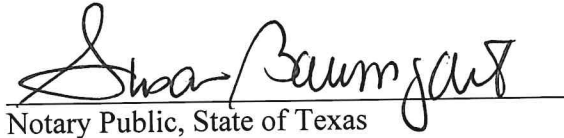
Paul Saul

STATE OF TEXAS


§
§
§

COUNTY OF Colorado

This instrument was acknowledged before me on February 3, 2022, by Paul Saul.



Notary Public, State of Texas




Fredda Jo Turner
Fredda Jo Turner

STATE OF TEXAS §
 §
COUNTY OF Colorado §

This instrument was acknowledged before me on February 3rd, 2022, by
Fredda Jo Turner.

Susan Baumgart
Notary Public, State of Texas



Sonya Saul
Sonya Saul

STATE OF TEXAS §
 §
COUNTY OF Colorado §

This instrument was acknowledged before me on Feb 3rd, 2022, by Sonya Saul.

Susan Baumgart
Notary Public, State of Texas



John Russell Saul, Jr.


John Russell Saul, Jr., Co-Trustee of the John Russell Saul Jr. and Karen Irene Saul Revocable Living Trust dated June 19, 2008

STATE OF TEXAS §
 §
COUNTY OF MONTGOMERY §

This instrument was acknowledged before me on January 28th, 2022, by John Russell Saul, Jr., Co-Trustee of the John Russell Saul, Jr. and Karen Irene Saul Revocable Living Trust, dated June 19, 2008.

[Signature]

Notary Public, State of Texas



Karen Irene Saul

Karen Irene Saul, Co-Trustee of the John Russell Saul, Jr. and Karen Irene Saul Revocable Living Trust, dated June 19, 2008

STATE OF TEXAS §
 §
COUNTY OF monterey §

This instrument was acknowledged before me on JANUARY 28th, 2022, by Karen Irene Saul, Co-Trustee of the John Russell Saul, Jr. and Karen Irene Saul Revocable Living Trust, dated June 19, 2008.

[Signature]

Notary Public, State of Texas




Exhibit A

Legal Description

Being 114.866 acres, about 113.406 acres lying in Travis County, and about 1.46 acres lying in Williamson County, Texas. This tract contains about 58.529 acres of the J.W. Copes Survey, Abstract No. 137, in Williamson County, Texas, and Abstract No. 167, in Travis County, Texas, and about 56.337 acres of the John Duval Survey, Abstract No. 194, in Williamson County, Texas. This tract is part of the tract called 313.27 acres as described in deeds to John R. Saul, et al., recorded in Volume 959, Page 607, and in Volume 2324, Page 878, Official Records of Williamson County, Texas. Surveyed on the ground in October of 1995, by Wm. F. Forest, Jr., Registered Professional Land Surveyor No. 1847.

Beginning at the Southeast fence corner of the said 313.27 acre tract.

Thence along the fenced South line of the 313.27 acre tract, North 80 degrees, 16 minutes, 40 seconds, West 684.59 feet to an iron pin set;

North 79 degrees, 25 minutes, 20 seconds West 474.69 feet to an iron pin set West of a 14 inch twin Hackberry; and

North 80 degrees, 35 minutes, 25 seconds West 166.43 feet to an iron pin set.

Thence along the fenced North line of Melber Lane, setting iron pins as follows:

North 81 degrees, 14 minutes, 15 seconds West 177.55 feet;

North 80 degrees, 15 minutes, 40 seconds West 1051.55 feet; and

North 30 degrees, 15 minutes, 15 seconds West 61.09 feet.

Thence along the fenced East line of Melber Lane, North 09 degrees, 56 minutes, 55 seconds East 1880.60 feet to set an iron pin; and North 55 degrees, 52 minutes, 40 seconds, East 14.31 feet to set an iron pin.

Thence along the general line of a fence existing on the South side of Melber Lane, South 79 degrees, 53 minutes, 05 seconds East 1237.76 feet to an iron pin set 2 feet North of the fence, and South 79 degrees, 19 minutes, 35 seconds East 1356.39 feet to an iron pin set in the South line of Melber Lane, here 64.19 feet wide between fences.

Thence along the fenced East line of the 313.27 acre tract, South 10 degrees, 13 minutes, 25 seconds West 1909.90 feet to the Point of Beginning.