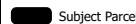


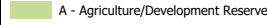
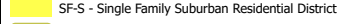

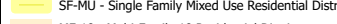
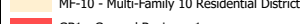
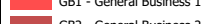
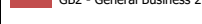



**Wells Branch and Immanuel Rd (GB-1 to R)**

**1/22/24**

**Legend**

-  Subject Parcel
-  City Limits
-  ETJ
-  A - Agriculture/Development Reserve
-  SF-S - Single Family Suburban Residential District
-  SF-R - Single Family Residential District
-  SF-MU - Single Family Mixed Use Residential District
-  MF-10 - Multi-Family 10 Residential District
-  GB1 - General Business 1
-  GB2 - General Business 2



When required the City of Pflugerville complies with Texas Local Government Code for public notifications. All notification addresses are derived from tax role information that is certified annually.



**Locator Map**

