












**20205 FM 685  
Rezoning  
(GB2 to CL4)**

**3/15/24**

**Legend**

-  Subject Parcel
-  City Limits
-  ETJ
-  Rural Residential/Agriculture
-  Traditional Neighborhood
-  Mixed-Use Neighborhood
-  Neighborhood Retail/Office/Commercial
-  Mixed-Use Commercial
-  Industrial
-  Parks and Open Space



When required the City of Pflugerville complies with Texas Local Government Code for public notifications. All notification addresses are derived from tax role information that is certified annually.



**Locator Map**

