




Wilbarger Creek
Wastewater
Interceptor Project

Legend

-  Wilbarger Creek Wastewater Interceptor
-  Proposed Easement Vacation
-  City Limits

0 50 100 Feet

This project is for informational purposes and may not have been prepared for or be suitable for legal, engineering, or surveying purposes. It does not represent an on-the-ground survey and represents only the approximate relative location of property boundaries. The City of Pflugerville makes no warranty, representation, or guarantee of any kind regarding either the scope or information provided herein. The City of Pflugerville specifically disclaims all representations or warranties, express or implied, including, without limitation, the implied warranties of merchantability and fitness for a particular purpose. No responsibility is assumed for damages or other liabilities due to the accuracy, availability, completeness, use or misuse of the information provided. For additional information please call the City's Geographic Information Services Division at (512) 930-6000 or visit the City's website at www.pflugerville.gov

PFLUGERVILLE
TX 78660

