

ORDINANCE NO. \_\_\_\_\_

**AN ORDINANCE OF THE CITY OF PFLUGERVILLE, TEXAS, AMENDING ORDINANCE NO. 1203-15-02-24 OF THE CITY OF PFLUGERVILLE, TEXAS, AS AMENDED, BY CHANGING THE ZONING DESIGNATION OF APPROXIMATELY 41.31 ACRES, OF UNPLATTED LAND OUT OF THE AUSTIN A. SURVEY 19, ABSTRACT NO. 38, AND THE ZAMBRANO J. SURVEY 38, ABSTRACT NO. 844, IN TRAVIS COUNTY, TEXAS, FROM AGRICULTURE/DEVELOPMENT RESERVE (A) DISTRICT TO SINGLE FAMILY RESIDENTIAL (SF-R) DISTRICT; TO BE KNOWN AS THE ENCLAVE AT CELE REZONING (REZ2006-01); PROVIDING FOR REPEAL OF CONFLICTING ORDINANCES; PROVIDING FOR SEVERABILITY; AND PROVIDING AN EFFECTIVE DATE.**

**WHEREAS**, under the authority of Chapter 211 of the Texas Local Government Code, the City of Pflugerville (City) adopts regulations and establishes zoning to control the use of land within the corporate limits of the City; and

**WHEREAS**, the City has been petitioned by the property owner in accordance with the procedures of the City of Pflugerville's Code of Ordinances, Chapter 157, Unified Development Code, to amend the zoning of an approximate 41.31-acre tract of land out of the Austin A Survey 19, Abstract NO. 38 and the Zambrano J Survey 38, Abstract NO. 844, in Travis County, Texas, from Agriculture/Development Reserve (A) District to Single Family Residential (SF-R) District as depicted and described in **Exhibit A**, which is attached hereto and fully incorporated herein for all purposes (Proposed Zoning); and

**WHEREAS**, the Planning and Zoning Commission held a public hearing on July 06, 2020, determined that the petition and associated application for the Proposed Zoning met the requirements of Chapter 157 of the City's Unified Development Code, and voted affirmatively in favor of its approval of the Proposed Zoning with a vote of 6-0; and

**WHEREAS**, the City has complied with all conditions precedent necessary to take this action, has properly noticed and conducted all public hearings and public meetings pursuant to the Texas Local Government Code and Texas Government Code, as applicable.

**NOW, THEREFORE, BE IT ORDAINED BY THE CITY COUNCIL OF THE CITY OF PFLUGERVILLE, TEXAS:**

**SECTION 1.** The foregoing recitals are hereby found to be true and correct and are hereby adopted by the City Council and made a part hereof for all purposes as findings of fact.

**SECTION 2.** The City Council finds:

That the Proposed Zoning is in accordance with the City's Comprehensive Plan for the purpose of promoting the health, safety, morals and general welfare of the City, and is in accordance with the following purposes: 1) lessen congestion in City streets and thoroughfares; 2) secure safety from fire, panic and other dangers; 3) promote the general health and welfare; 4) provide adequate air and light; 5) prevent undue overcrowding of land; 6) avoid undue concentration of population; and 7) facilitate the adequate provision of transportation, water, sewer, schools, parks and other public requirements.

**SECTION 3:** The City Council amends the Official Zoning Map of the City of Pflugerville, Texas adopted in Ordinance No. 1203-15-02-24, as amended, to change the zoning district of the property described in Exhibit A, from Agriculture/Development Reserve (A) District to Single Family Residential (SF-R) District for an 41.31-acre tract of land. The property described herein may be developed and used in accordance with regulations established for the base zoning district of Single Family Residential (SF-R) District, as applicable, and all other applicable ordinances of the City.

**SECTION 4.** Cumulative and Repealer Clause. This ordinance shall be cumulative of all other ordinances of the City of Pflugerville, Texas, and shall not operate to repeal or affect any other ordinances of the City except insofar as the provisions thereof might be inconsistent or in conflict with the provisions of this Ordinance, in which event such conflicting provisions, if any, are hereby repealed to the extent of such conflict.

**SECTION 5.** Severability Clause. The sections, paragraphs, sentences, clauses, and phrases of this Ordinance are severable, and if any phrase, clause, sentence, paragraph or section of this Ordinance shall be declared unconstitutional or invalid, such unconstitutionality or invalidity shall not affect any of the remaining phrases, clauses, sentences, paragraphs or sections of this Ordinance, since the same would have been enacted by the City Council without the incorporation in this Ordinance of any such unconstitutional or invalid phrase, clause, sentence, paragraph or section.

**SECTION 6.** Effective Date. That this Ordinance will become effective on its adoption and passage by the City Council in accordance with Section 3.15(d) of the City Charter.

PASSED AND APPROVED this \_\_\_\_\_ day of \_\_\_\_\_, 2020.

CITY OF PFLUGERVILLE,  
TEXAS

by:

\_\_\_\_\_  
VICTOR GONZALES, Mayor

ATTEST:

---

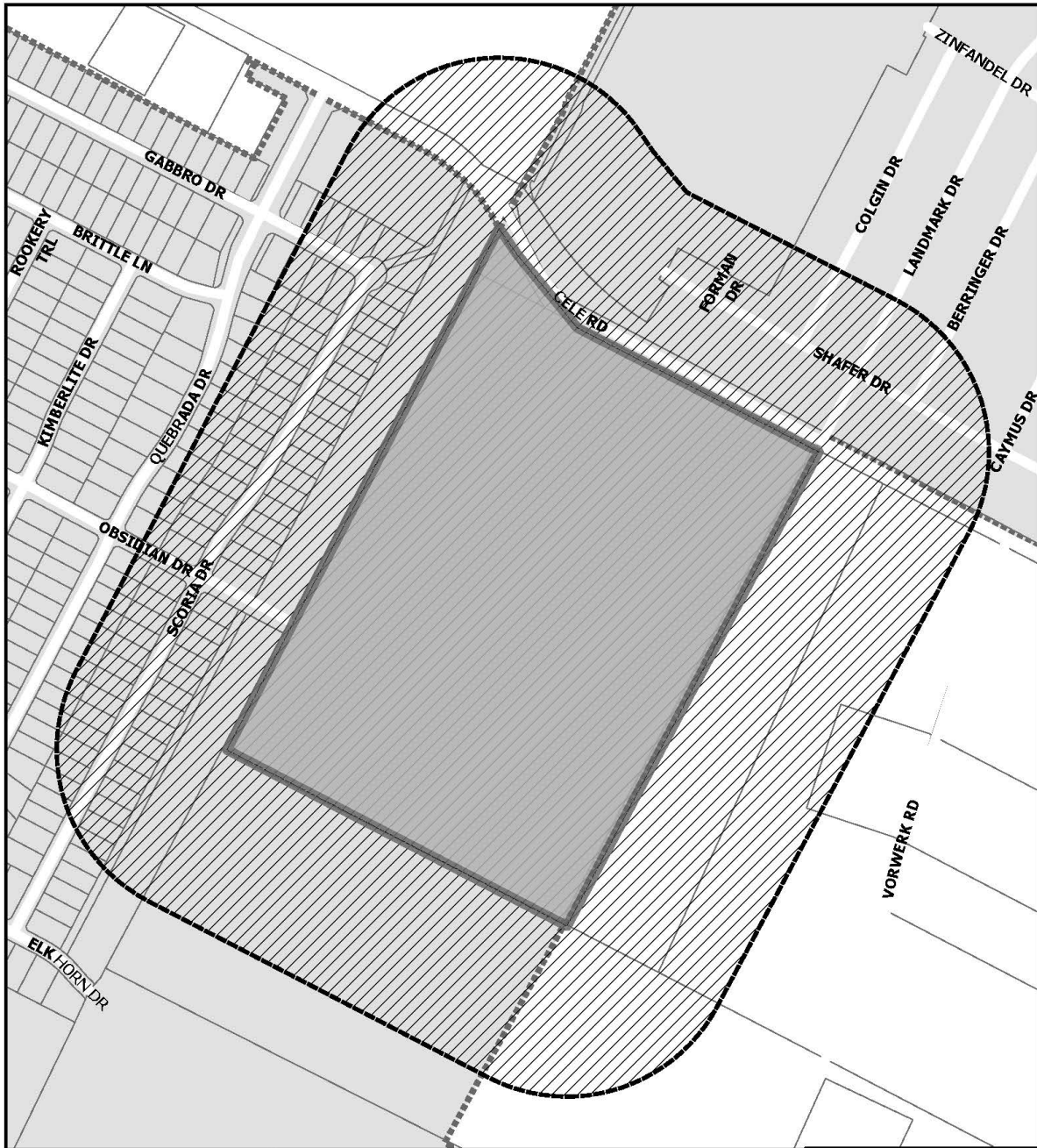
KAREN THOMPSON, City Secretary

APPROVED AS TO FORM:

---

CHARLES E. ZECH, City Attorney  
DENTON NAVARRO ROCHA BERNAL & ZECH, PC

# EXHIBIT "A"







**Enclave at Cele  
(A to SF-R)**

**Case Number:  
REZ2006-01**

**6/1/2020**

## Legend

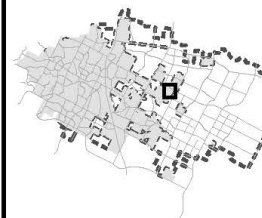
-  Rezoning
  -  Notification Area
  -  City Limits
  -  ETJ
- 0 250 500 Feet



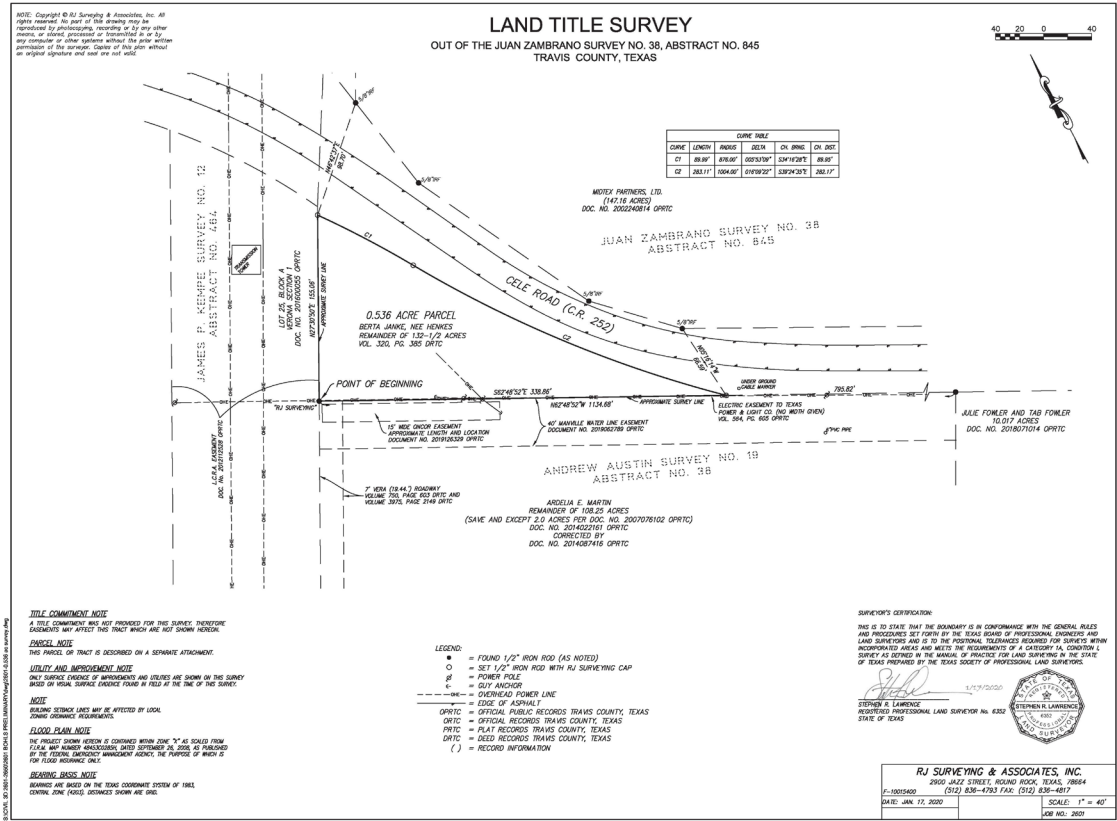
When required the City of Pflugerville complies with Texas Local Government Code for public notifications. All notification addresses are derived from tax role information that is certified annually.



## Locator Map



SURVEY



LAND TITLE SURVEY OF A  
40.774 ACRE TRACT OF LAND OUT OF THE  
ANDREW AUSTIN SURVEY NO. 19, ABSTRACT NO. 38  
IN TRAVIS COUNTY, TEXAS

